

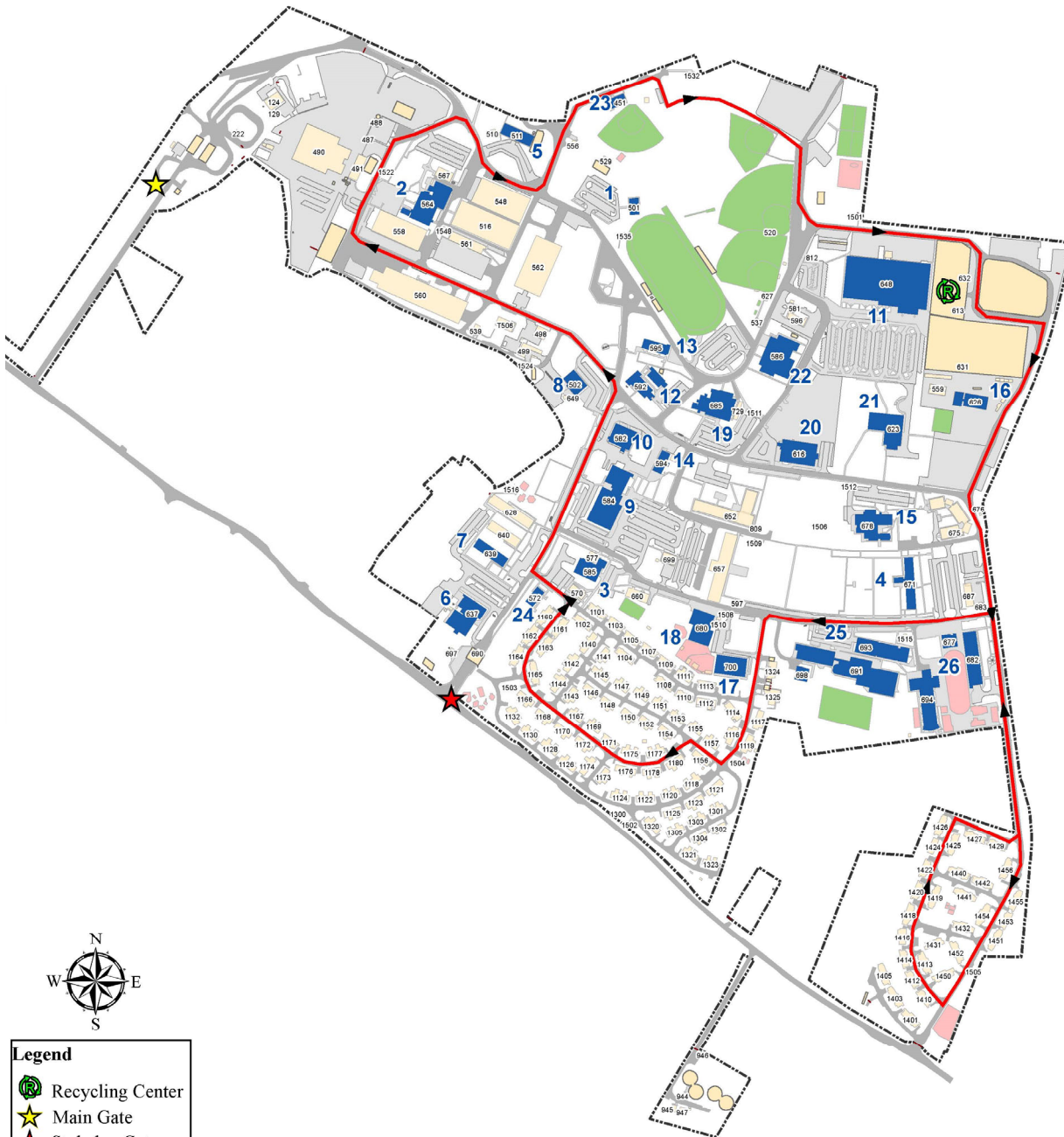
RAF ALCONBURY

DIRECTORY





- | | |
|---|--|
| 1. 423 ABG HQ (B501) | 10. Community Bank (B582) |
| 2. 423 CES (B564) | 10. Keesler FCU (B582) |
| 3. 423 CS (B585) | 11. Commissary (B648) |
| 4. 423 FSS (B671) | 12. Base Chapel (B592) |
| 5. 423 SFS (B511) | 13. Base Theater (B595) |
| 6. Stukeley Inn (B637) | 14. Subway/Voyager (B594) |
| 7. Britannia Inn (B639) | 15. Library/F.d Center (B678) |
| 8. Post Office (B502) | 16. Auto Hobby (B626) |
| 9. AAFES BX (B584) | 17. Child Development Center (B700) |
| 9. Barber Shop (B584) | 18. Youth Center (B680) |
| 19. Community Center (B685) | 24. Base Housing Office (B572) |
| 19. Information, Tickets, & Tours (B685) | 25. Middle High School (B691, B693, B698) |
| 19. Arts & Crafts (B685) | 26. Elementary School (B677, B682, B694) |
| 19. Daily Grind Coffee Shop (B685) | |
| 20. Bowling Center (B616) | |
| 21. Clinic (B623) | |
| 22. Fitness Center (B586) | |
| 23. Thrift Store (B451) | |

Spatial Data compiled and maintained by 423 CES Geo-Base Office, DSN: 314.268.1998, Comm: 011.44.1480.841998
Magenetic Declination: 01 Deg 31 Min (Year 2012)
Annual Change: 09 Minutes
Projection: UTM Zone 30 North
Datum: WGS 1984

Prepared By: GeoBase Office, 268-3630



Legend

-  Recycling Center
-  Main Gate
-  Stukeley Gate
-  5k Route
-  Directory
-  Building
-  Installation

Note:
Main Gate (All Inbound/Outbound Traffic)

